



Swedish Agency
for Marine and
Water Management

GIS data from source to updated layer

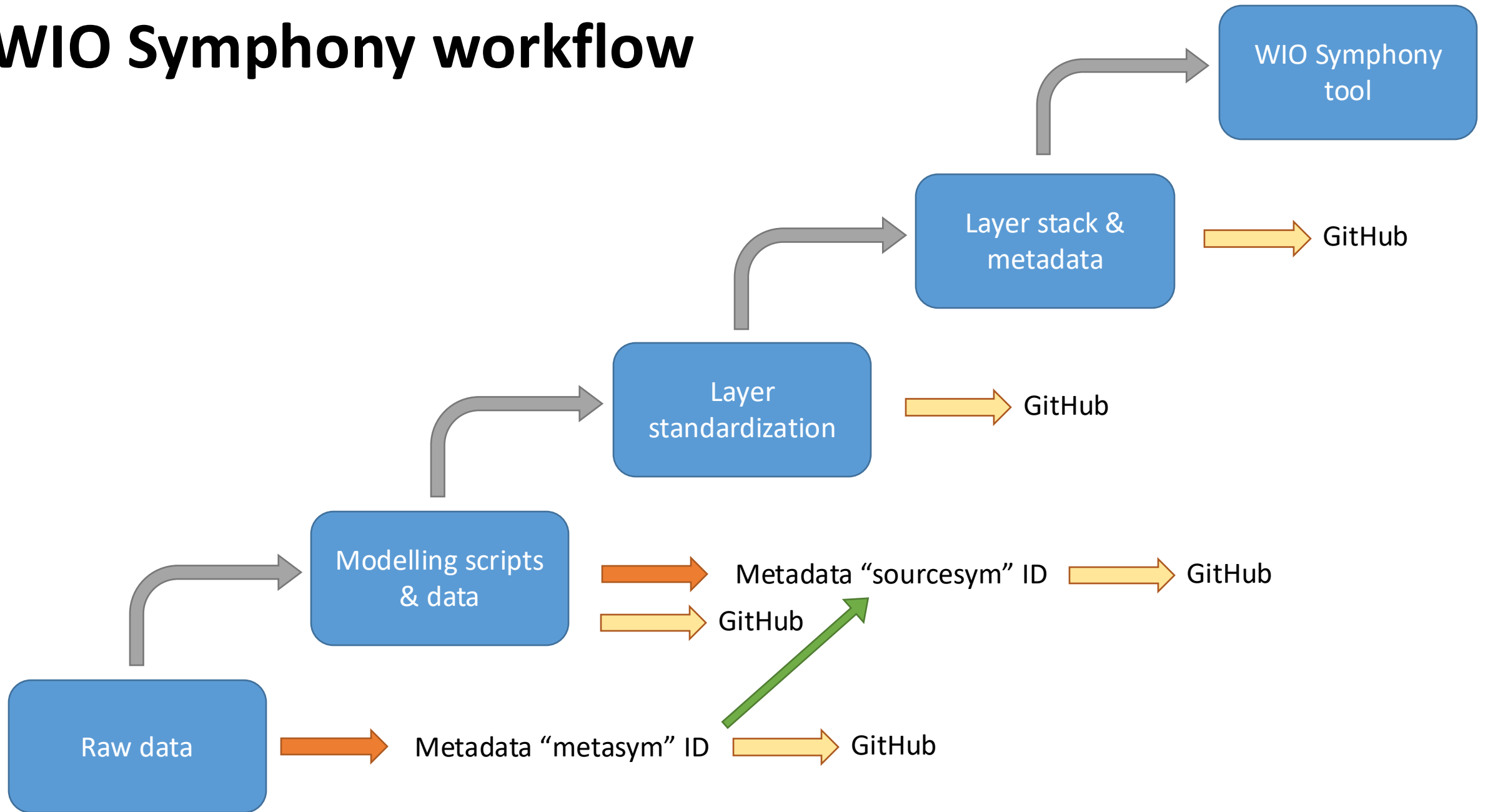
Separated session



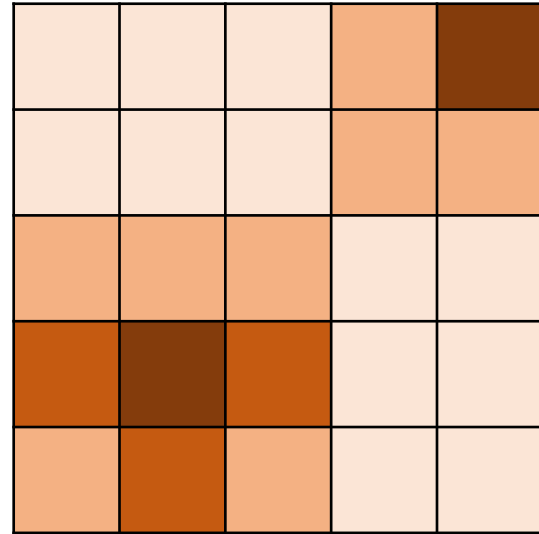
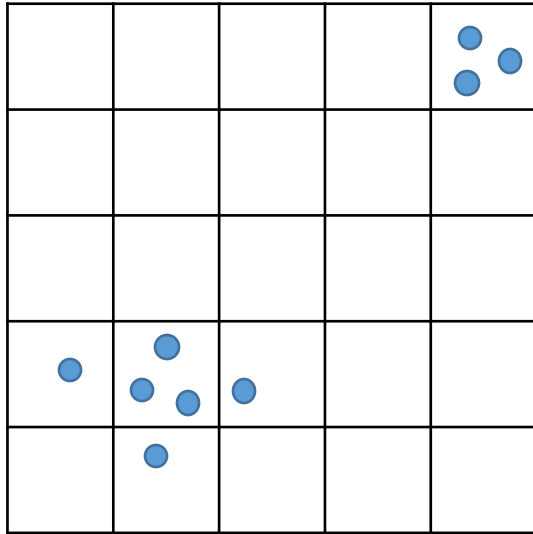
Ed Sacre and Agnes Ohlin

24 October 2024

WIO Symphony workflow

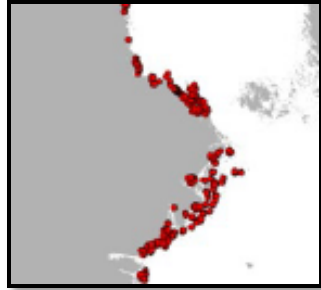


Creating a layer for WIO Symphony



More advanced methods

Species survey data



Predictor layers (temperature, salinity, productivity, etc.)

