

CONSULTANCY SERVICES TO SUPPORT A COORDINATED SECTORAL APPROACH TO INTEGRATED OCEANS AND COASTAL PLANNING IN SOUTH AFRICA

KWA-ZULU NATAL PROVINCE



forestry, fisheries
& the environment

Department:
Forestry, Fisheries and the Environment
REPUBLIC OF SOUTH AFRICA

SAPPHIRE PSC: NO _PRESENTATION FORMAT

- ❑ Introduction
- ❑ Approach to preparation of the framework
- ❑ Timeline
- ❑ Progress in terms of timeline



forestry, fisheries
& the environment

Department:
Forestry, Fisheries and the Environment
REPUBLIC OF SOUTH AFRICA



MABUYI
DEVELOPMENT PLANNERS

INTRODUCTION



Mabuyi Development Planners (Pty) Ltd – Appointed service provider



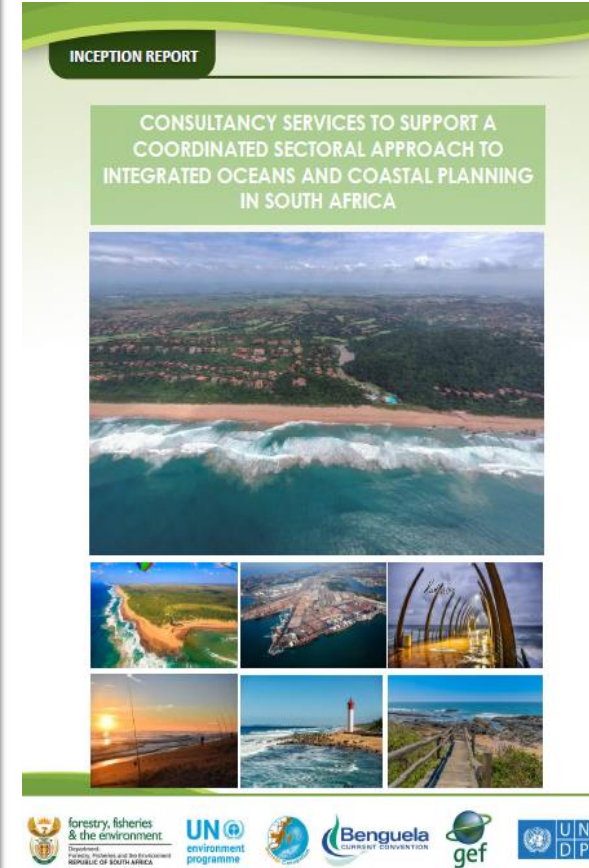
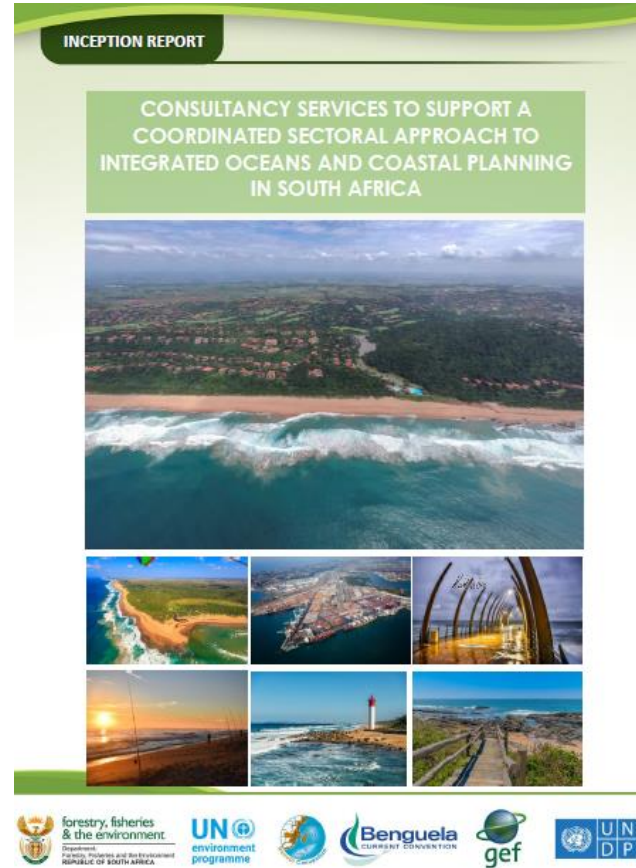
Mabuyi has been appointed by the DFFE in conjunction with the Nairobi Convention through SAPPHIRE Project.



The inception meeting was held on 27 July 2022.



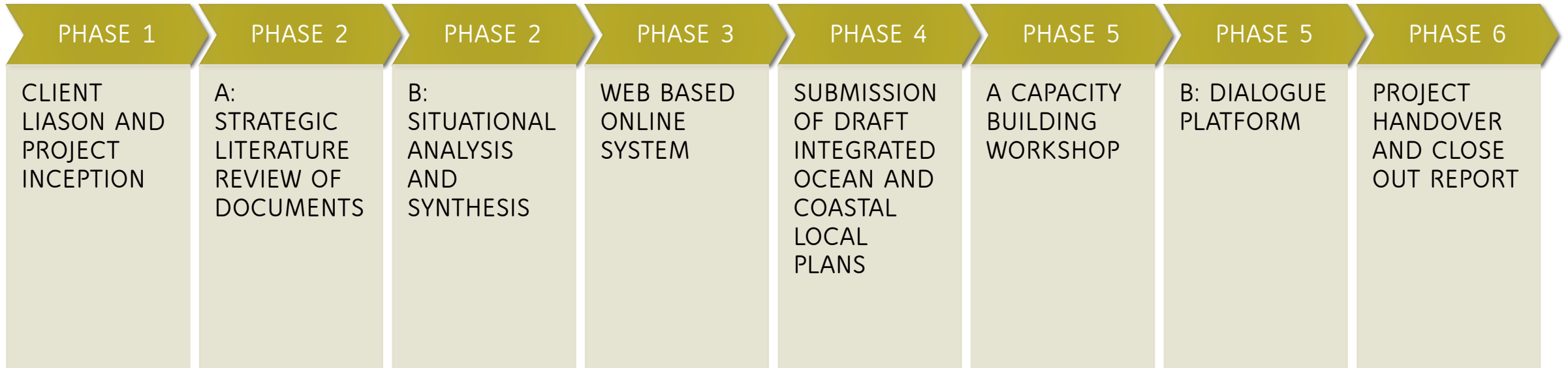
The project was launched on 28 July 2022, at the Radisson Blu Hotel in Umhlanga



Project Launch - Images



PHASED APPROACH TO PREPARATION OF THE FRAMEWORK



PHASE 1 – CLIENT LIASION AND PROJECT INCEPTION

- **Introduce the Project Team to the client(s);**
- **Finalise and reach agreement on the Terms of Reference (scope of work);**
- **Set up a work programme for progress meetings and reports to the client;**
- **Sign the Service Level Agreement or contract with the client;**
- **Collect all relevant information and data related to the project;**
- **Identification of key stakeholders to be regularly consulted during the rolling out of the project; and**
- **Formulate a stakeholder engagement plan to be agreed upon by the client.**

PHASE 2 A – STRATEGIC LITERATURE REVIEW OF DOCUMENTS



- **This step includes the unpacking and assessment of all the main planning documents that could inform and influence the proposed interventions.**
- **Spatial Planning and Land Use Management Act, (Act 16 of 2013) (SPLUMA).**
- **Integrated Coastal Management Act, (Act 24 of 2008), as amended**
- **The National Environmental Management Act: Integrated Coastal Management Act (24 of 2008) (ICM Act)**
- **South African Maritime Safety Authority Act (Act No 5 of 1998)**
- **the National Disaster Management Act (Act 57 of 2002)(DMA),**
- **Marine Spatial Planning Act (Act 16 of 2018) (MSPA)**

PHASE 2 A – STRATEGIC LITERATURE REVIEW OF DOCUMENTS



- Provincial Coastal Management Programme (PCMP) and Estuarine Management Plans
- State of the Environment Reports (SOER).
- Port Strategies and Oceans Economy plans and strategies
- Integrated Development Plans (IDP), Local Economic Development (LED), Spatial Development Frameworks (SDF), Provincial Growth and Development Strategies
- Tourism Sector or Master Plans (TSP)
- Integrated Transport Plan (ITP) and Public Transport Plan



MABUYI
DEVELOPMENT PLANNERS



**forestry, fisheries
& the environment**

Department:
Forestry, Fisheries and the Environment
REPUBLIC OF SOUTH AFRICA

PHASE 2 B – SITUATIONAL ANALYSIS AND SYNTHESIS

- ❑ Data collection from all sources for coastal and marine environment;
- ❑ Assessment of demographic and socio-economic information of the three (3) coastal municipalities.
- ❑ Identification and assessment of engineering infrastructure along the coasts
- ❑ Assess the state of the environment / state of the Coast Indicators for the KZN Province
- ❑ Spatial Analysis and Vision development of coastal and Marine space
- ❑ Analyse the spatial relationship between coastal urban & rural areas with relations for marine activities
- ❑ Assessment of existing development initiatives along the coasts
- ❑ Assessment of municipal investment and spending patterns for the three (3) Municipalities on coastal and marine matters
- ❑ Stakeholder engagement (3 Workshops with government Stakeholders)
- ❑ Synthesis



PHASE 3 – DEVELOPMENT OF WEB BASED ONLINE SYSTEM TOOL

- ❑ The development of the three (3) draft plans will require information and data that can be viewed spatially via a decision system / tool. An online platform is a useful tool to manage the sensitive and important data from different sectors.
- ❑ Where systems are already available these tools will be used- COASTAL VIEWER
- ❑ Will undertake a review and assessment of the existing decision support tools that can be useful to this project, and such tools exist, recommendations will be made to both DFFE and BCC on the implications of developing another system together with its requirements (hosting, licenses, platform and environment including staff requirement).





forestry, fisheries
& the environment

Department:
Forestry, Fisheries and the Environment
REPUBLIC OF SOUTH AFRICA

PHASE 4 – DRAFT INTEGRATED OCEAN AND COASTAL LOCAL PLANS

Submission of the Draft
Integrated Ocean and
Coastal Local Plans

PHASE 5A – Capacity
Building Workshops

Three (3) capacity
building development
Workshops will be held
on land sea interaction
planning. 1 Workshops
per district for at least
50 people per
municipality.

PHASE 5B – Dialogue
Platform

Dialogues with key with
key person who has
expertise and
understanding of the
LSI and its implications
to different sectors for
coordination and
integration (3 days)

PHASE 6 – PROJECT HANDOVER AND CLOSE OUT REPORT

handing over the project to the DFFE and BCC and this will include the following:

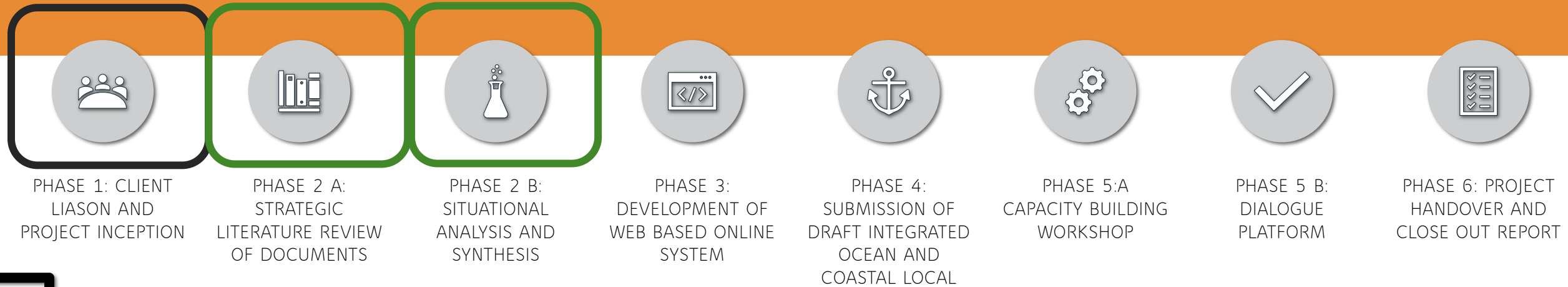
- ❑ Final comprehensive reports (phase 6 A)
- ❑ Three (3) draft Integrated Oceans and Coastal Local plans for the identified municipalities (phase 6B);
- ❑ Project close out report



forestry, fisheries
& the environment

Department:
Forestry, Fisheries and the Environment
REPUBLIC OF SOUTH AFRICA

PROGRESS IN TERMS OF PROJECT



- Inception meeting - 27 July 2022
- Project launch – 28 July 2022

- Commenced with strategic literature review and situational analysis
- However still in process of obtaining data and shape files for purposes of situational analysis
- Attended 4 community consultation meetings held by DFFE:
 - eThekweni (19 August 22
 - uMkhanyakude (30 & 31 August22)
 - King Cetswayo (1 September 22)



forestry, fisheries
& the environment
Department:
Forestry, Fisheries and the Environment
REPUBLIC OF SOUTH AFRICA



MABUYI
DEVELOPMENT PLANNERS



THANK YOU



forestry, fisheries
& the environment

Department:
Forestry, Fisheries and the Environment
REPUBLIC OF SOUTH AFRICA



MABUYI
DEVELOPMENT PLANNERS